Elaborati cartografici del documento di piano

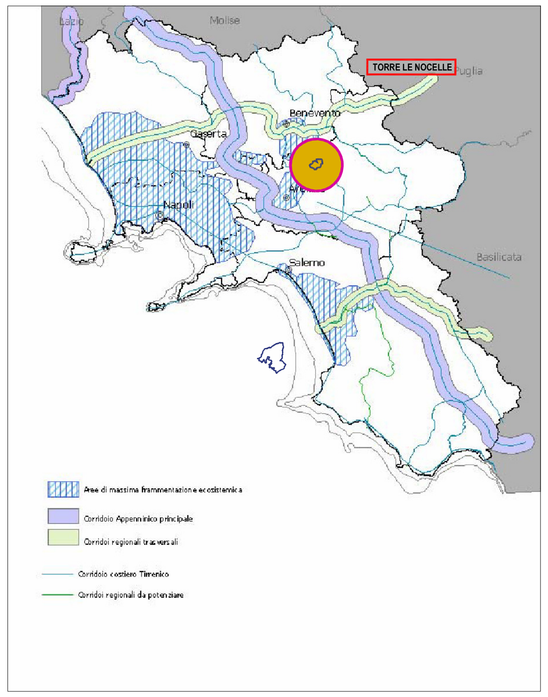

RETE ECOLOGICA

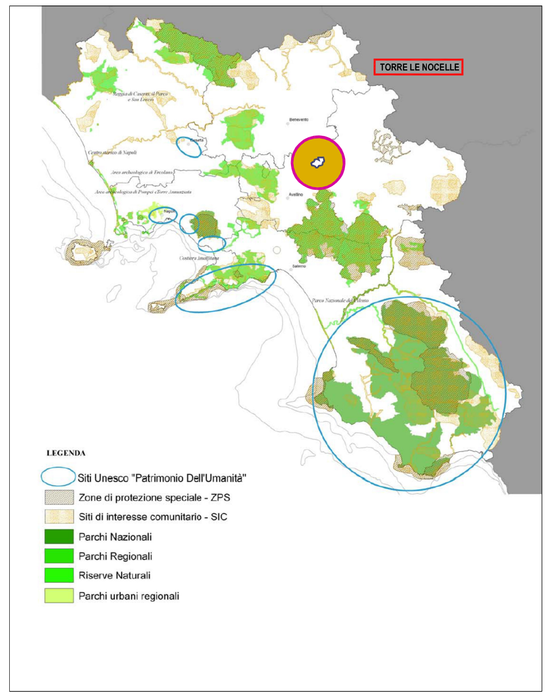

AREE PROTETTE E SITI "Unesco" Patrimonio dell'umanità

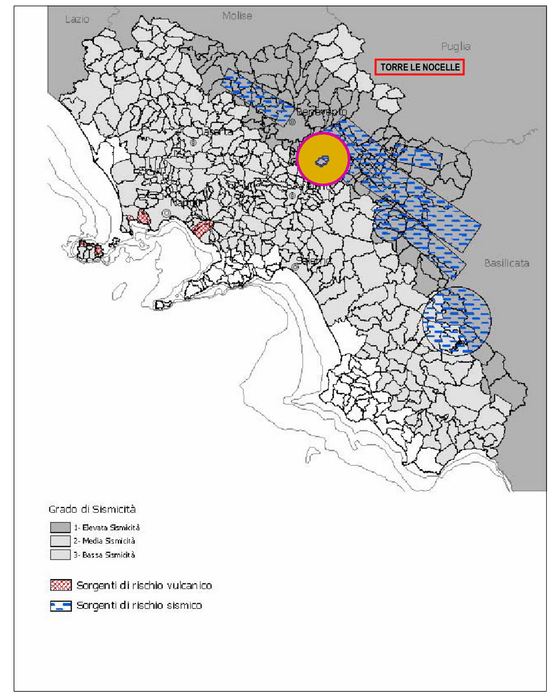

RISCHIO SISMICO E VULCANICO

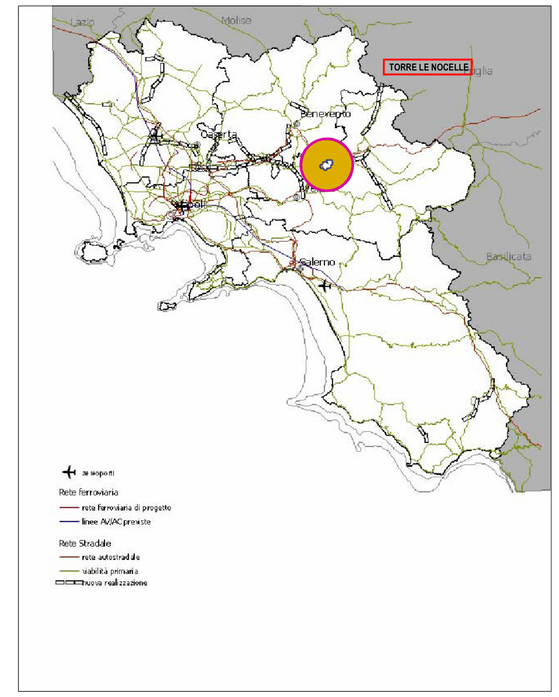

RETE INFRASTRUTTURALE

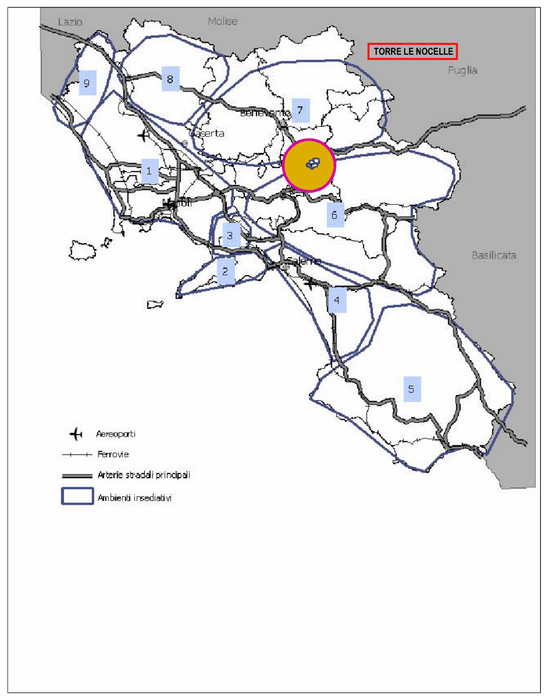

AMBIENTI INSEDIATIVI

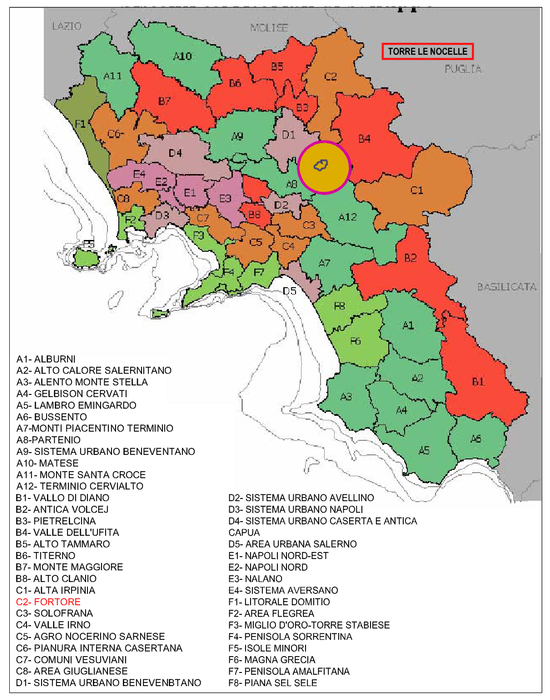

SISTEMI TERRITORIALI DI SVILUPPO

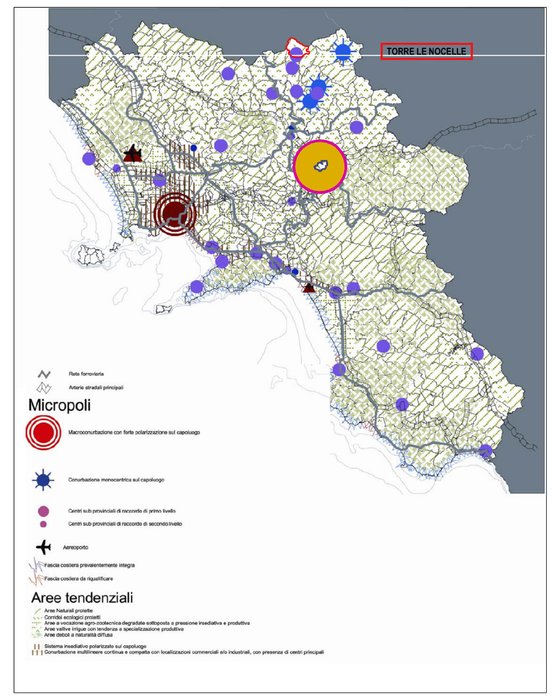

VISIONING TENDENZIALE

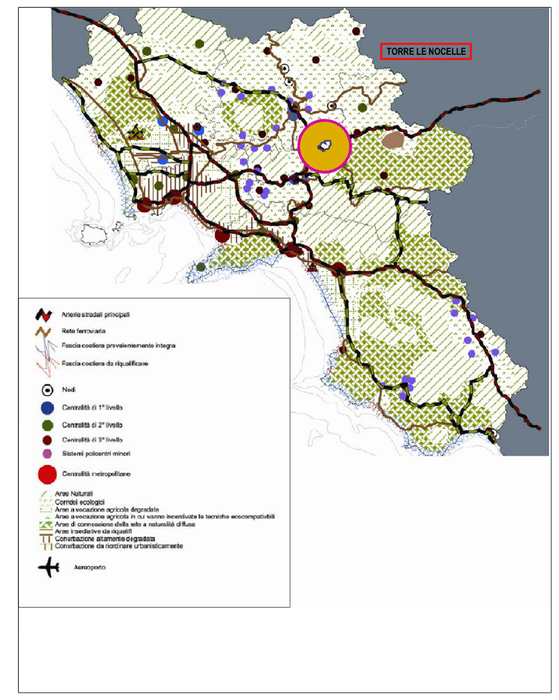

VISIONING PREFERENZIALE

Carta dei paesaggi della Campania

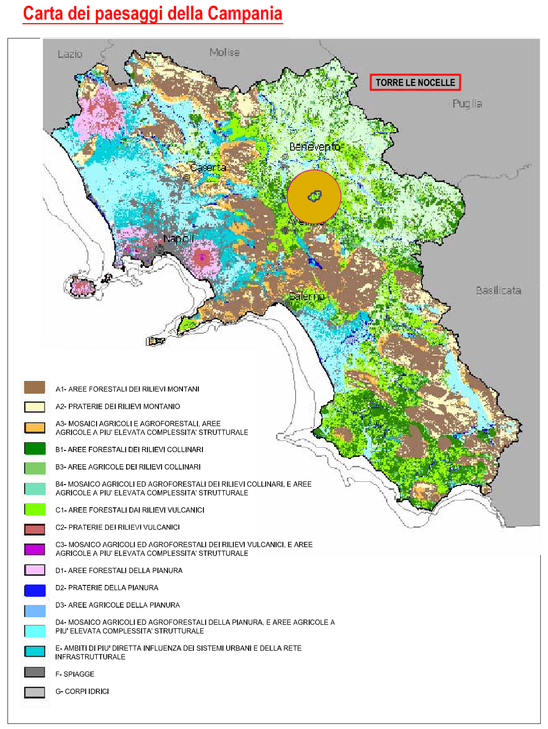

RISORSE NATURALISTICHE E AGROFORESTALI

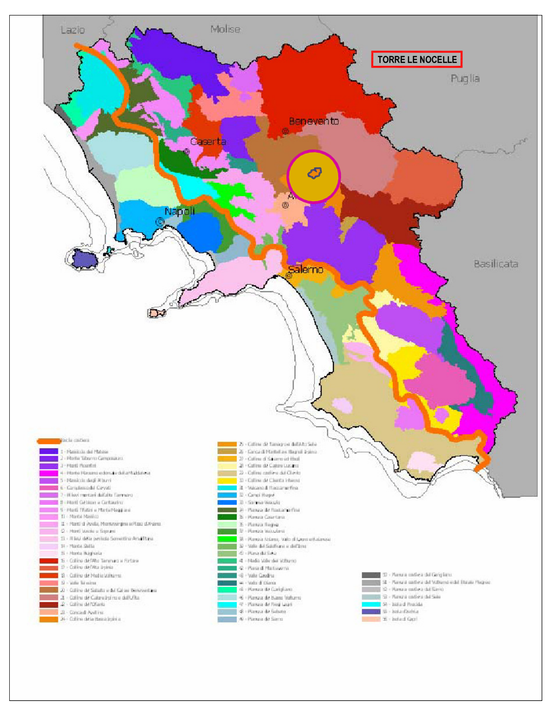

SISTEMI DEL TERRITORIO RURALE E APERTO

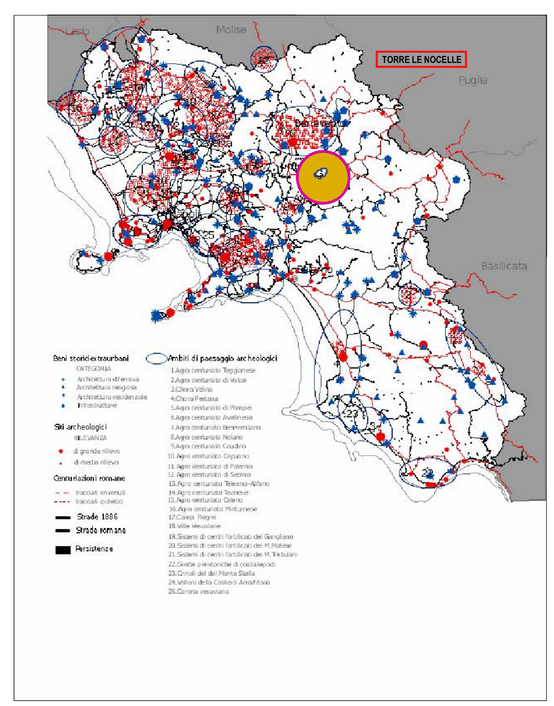

CARTA DELLE STRUTTURE STORICHE-ARCHEOLOGICHE DEL PAESAGGIO

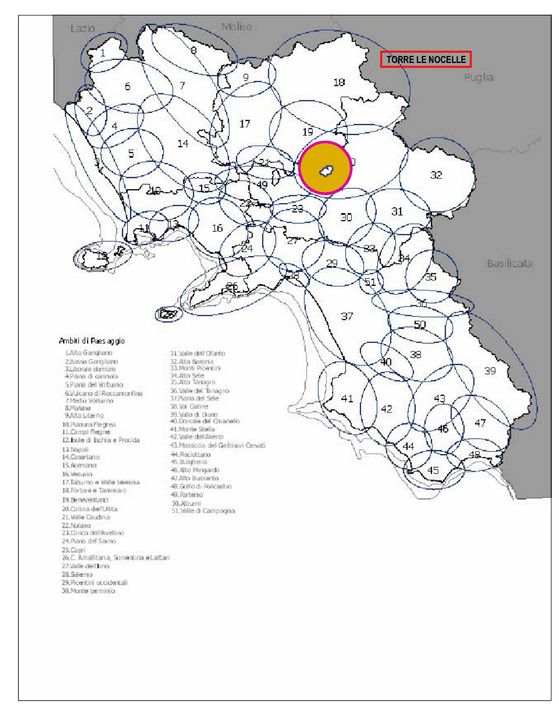

SCHEMA DI ARTICOLAZIONE DEI PAESAGGI DELLA CAMPANIA

LEGENDA

LOCALIZZAZIONE COMUNE

TORRE LE NOCELLE (AV)

PIANO URBANISTICO COMUNALE
(L.R. 16 del 22/12/2004 e s.m.i. - Regolamento di Attuazione n° 5 del 04/06/ 2011)

PUC 2018

avv. Antonio Cardillo (SINDACO)

geom. Carlo Petriello (ASS. URB. e LL.PP.)

ing. Pasqualino Cefalo (R.U.P.)

1:25000 1:10000 1:5000 1:2000

DISPOSIZIONI STRUTTURALI
a tempo indeterminato (ex art.3 co.3 L.R. 16/2004)

DISPOSIZIONI PROGRAMMATICHE
a tempo determinato (ex art.3 co.3 L.R. 16/2004)

ATTI DI PROGRAMMAZIONE (API)
(ex art. 25 - L.R. 16/2004)

RELAZIONE ILLUSTRATIVA

NORME TECNICHE DI ATTUAZIONE

Sistema di città' : Citta' delle colline del Calore *STS: A8 - Partenio*

STRALCIO PTR	SIGLA	ALLEGATO
	DS	07

PROGETTO URBANISTICO : dr. arch. PIO CASTIELLO
STUDIO GEOLOGICO : dr.geol. C. DE CICCO e dr.geol. C. SACCO
STUDIO AGRONOMICO : dr. agr. ANGELO R. MUSTO
ZONIZZAZIONE ACUSTICA : dr. Ing. MICHELE PETRILLO

dr.arch. PIO CASTIELLO

Arch. Pio CASTIELLO - Via Napoli 216 - 82100 BENEVENTO - 0824 315746 - 0824 319091 - piocastiello@studiocastiello.it - www.studiocastiello.it